

**Q1 Name (Optional, but recommended in case additional clarification is needed regarding the information you provide.)**

Answered: 116 Skipped: 62

## Q2 Email (Optional)

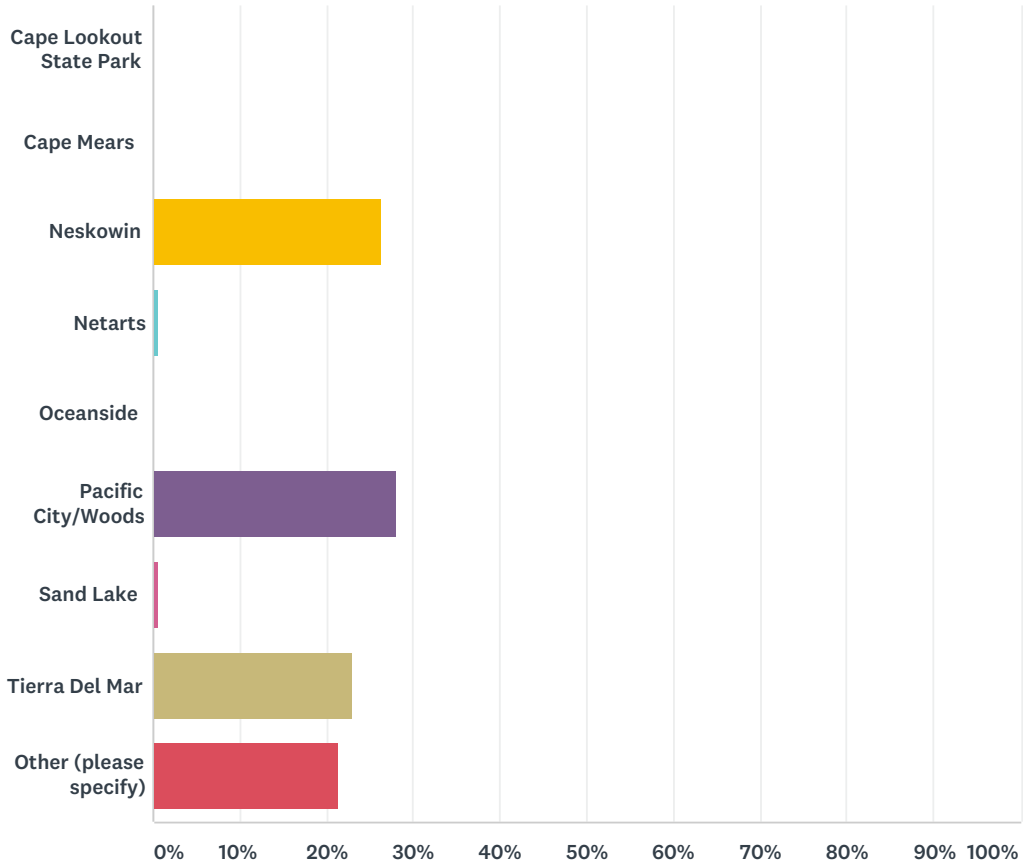
Answered: 111 Skipped: 67

## Q3 Phone (Optional)

Answered: 75 Skipped: 103

## Q4 Which community within Tillamook County do you reside:

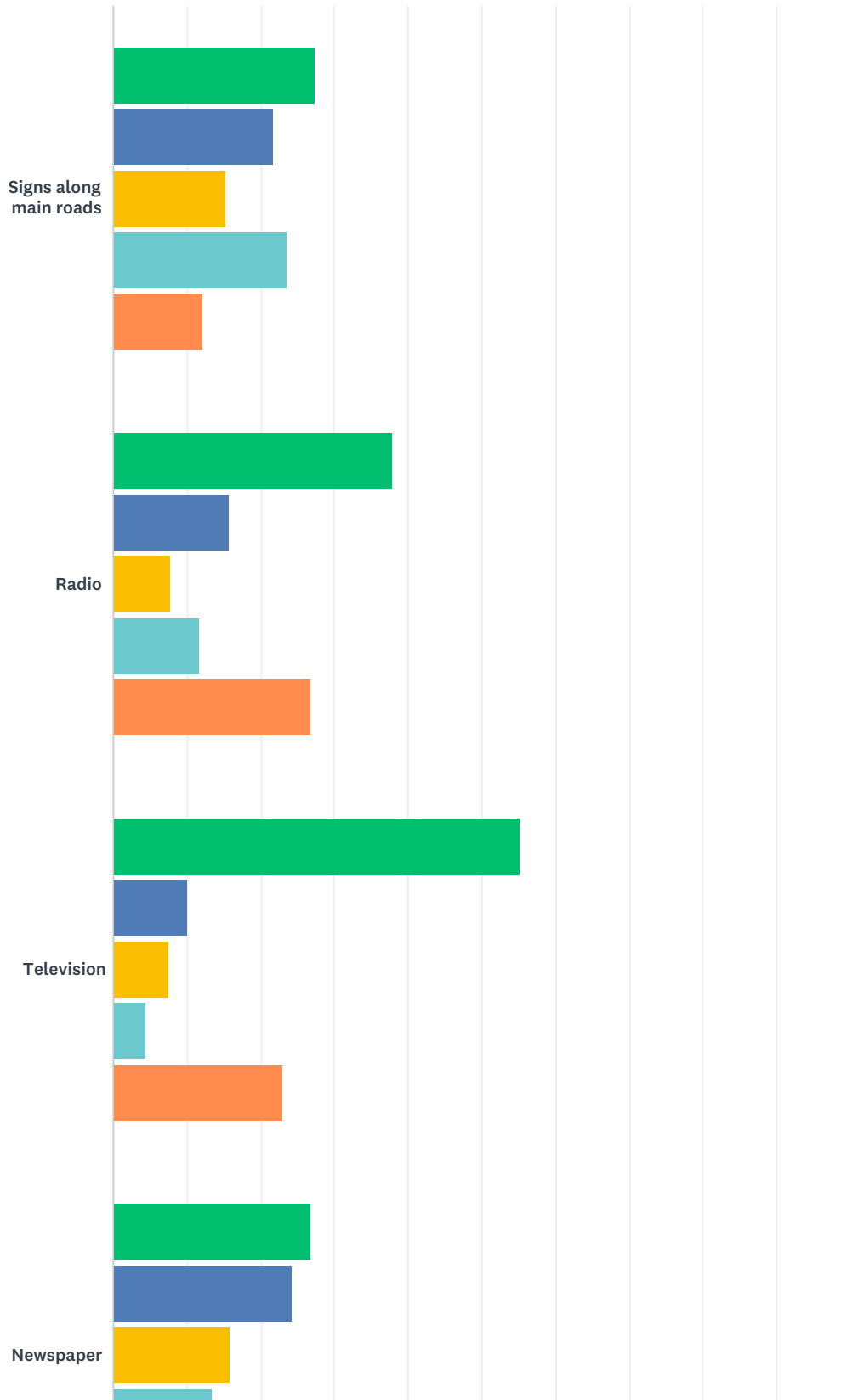
Answered: 178 Skipped: 0



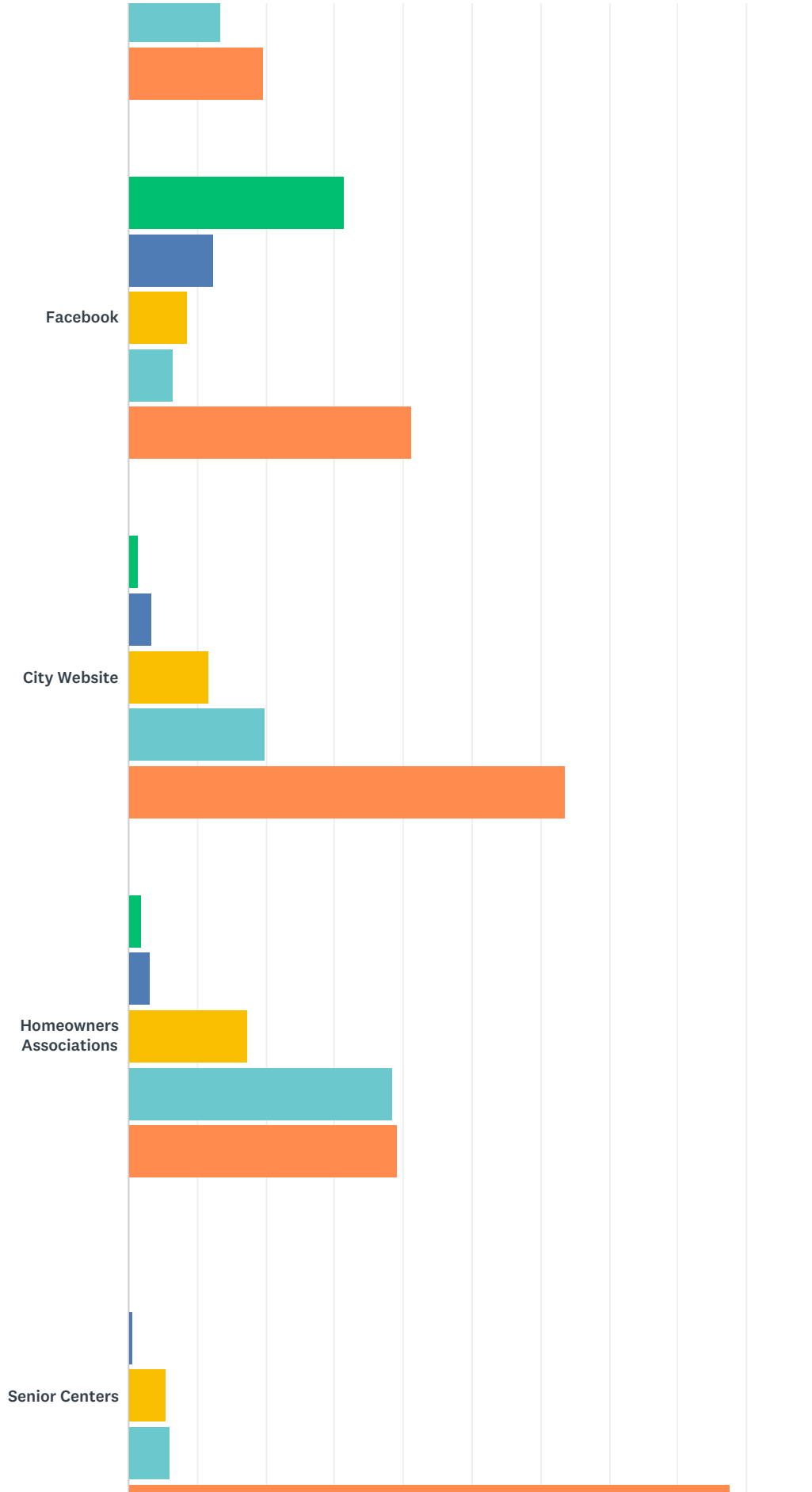
ANSWER CHOICES	RESPONSES	
Cape Lookout State Park	0.00%	0
Cape Mears	0.00%	0
Neskowin	26.40%	47
Netarts	0.56%	1
Oceanside	0.00%	0
Pacific City/Woods	28.09%	50
Sand Lake	0.56%	1
Tierra Del Mar	23.03%	41
Other (please specify)	21.35%	38
<b>TOTAL</b>		<b>178</b>

### Q5 Please tell us how frequently you get your news from the following sources.

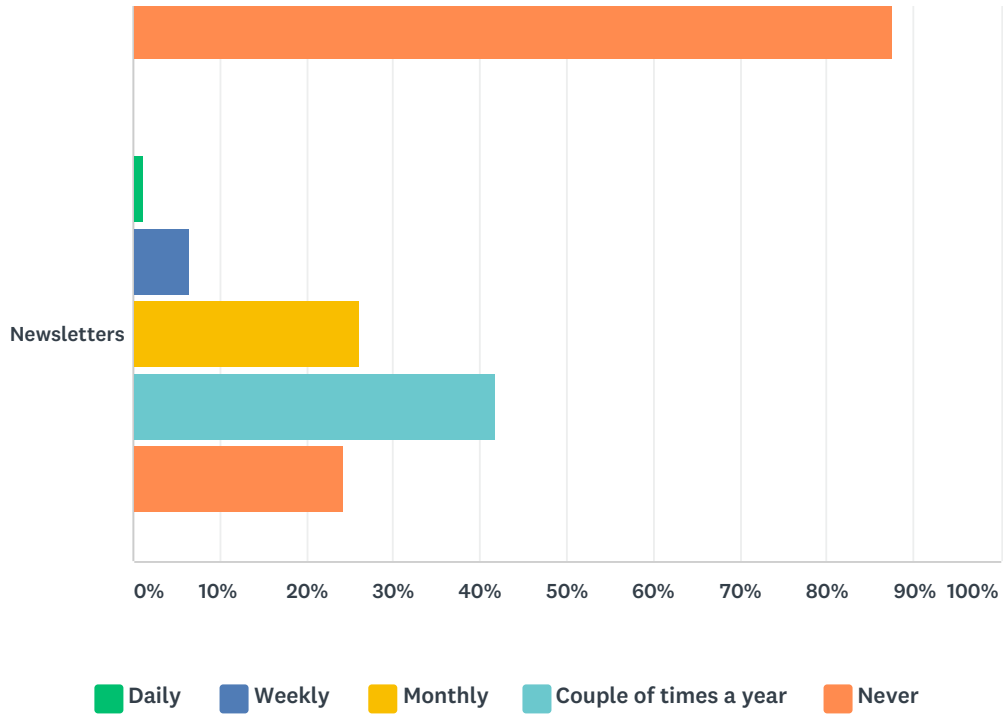
Answered: 171 Skipped: 7



# Tillamook Communities Tsunami Planning Community Survey #1



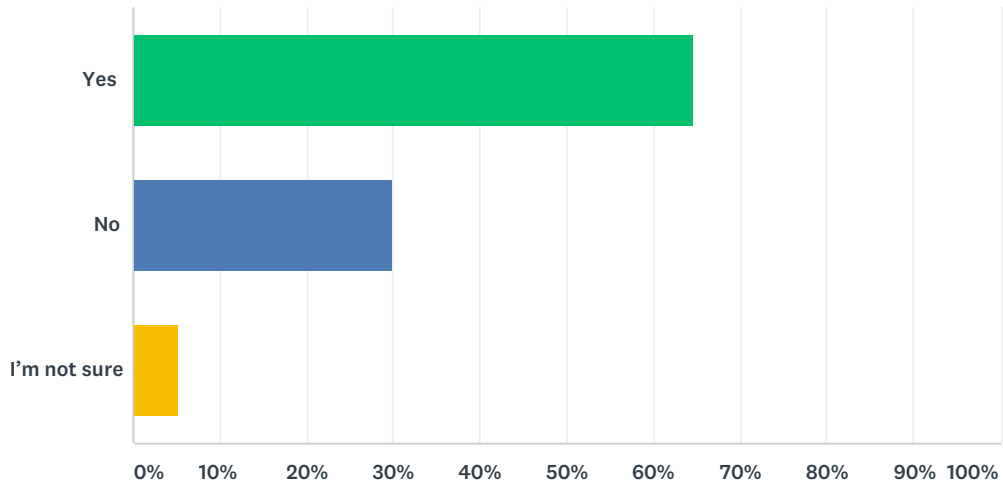
# Tillamook Communities Tsunami Planning Community Survey #1



⚠️ Oops!, something went wrong displaying your summary table.

## Q6 Is your home in the tsunami zone?

Answered: 170 Skipped: 8

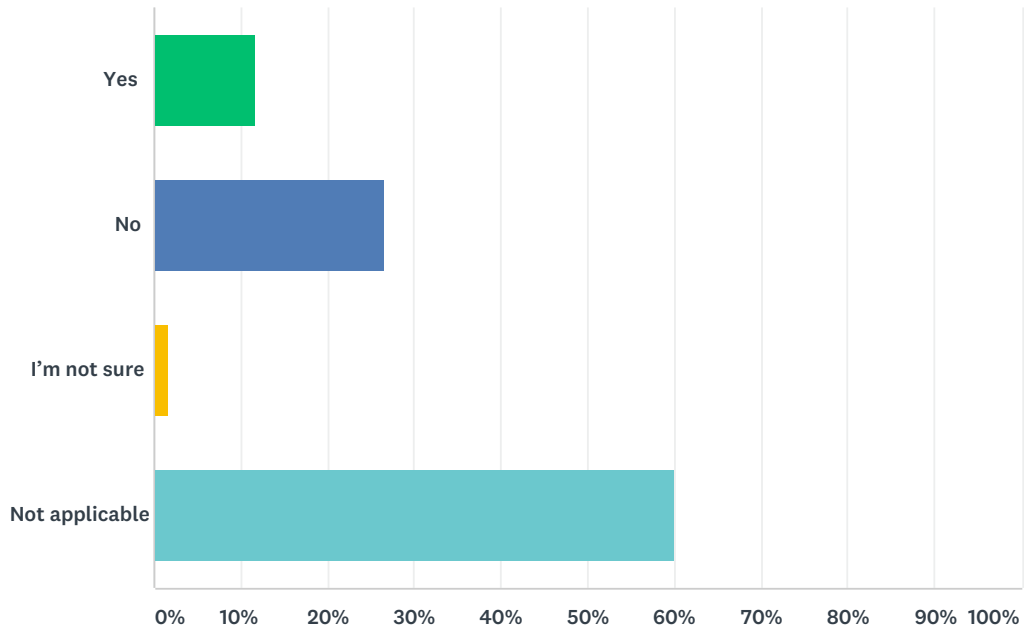


ANSWER CHOICES	RESPONSES	
Yes	64.71%	110
No	30.00%	51
I'm not sure	5.29%	9
<b>TOTAL</b>		<b>170</b>



## Q7 Is your place of business in the tsunami zone?

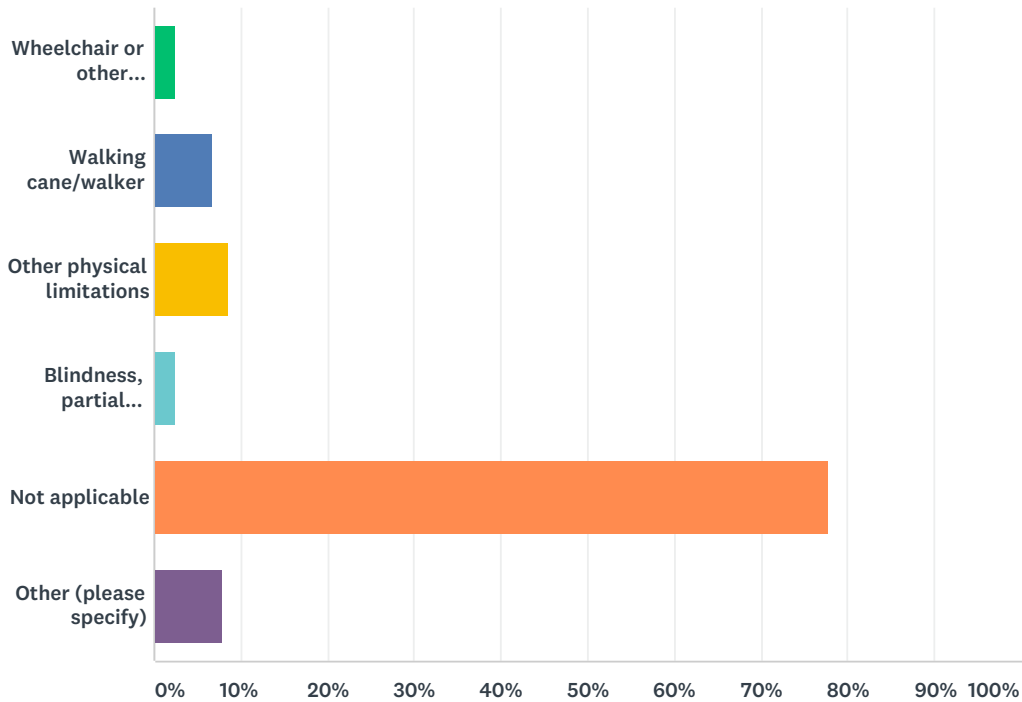
Answered: 170 Skipped: 8



ANSWER CHOICES	RESPONSES	
Yes	11.76%	20
No	26.47%	45
I'm not sure	1.76%	3
Not applicable	60.00%	102
TOTAL		170

## Q8 Does anyone in your home have mobility or visual impairment challenges that would make it difficult to reach a location outside the tsunami zone?

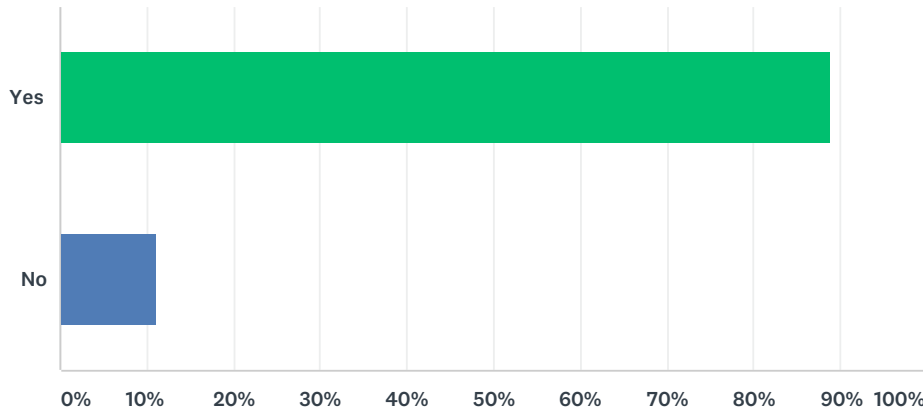
Answered: 163 Skipped: 15



ANSWER CHOICES	RESPONSES
Wheelchair or other electronic mobility device	2.45% 4
Walking cane/walker	6.75% 11
Other physical limitations	8.59% 14
Blindness, partial blindness, or night vision challenges	2.45% 4
Not applicable	77.91% 127
Other (please specify)	7.98% 13
Total Respondents: 163	

### Q9 Do you know where the nearest high ground is to evacuate to after an earthquake?

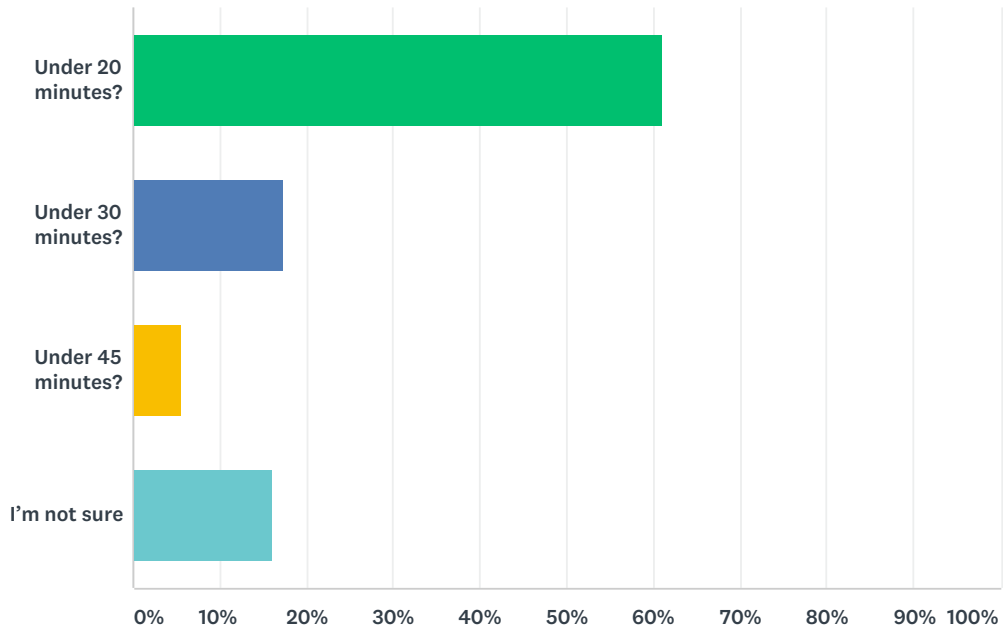
Answered: 162 Skipped: 16



ANSWER CHOICES	RESPONSES	
Yes	88.89%	144
No	11.11%	18
TOTAL		162

### Q10 Can you make it to the nearest high ground by walking/running in

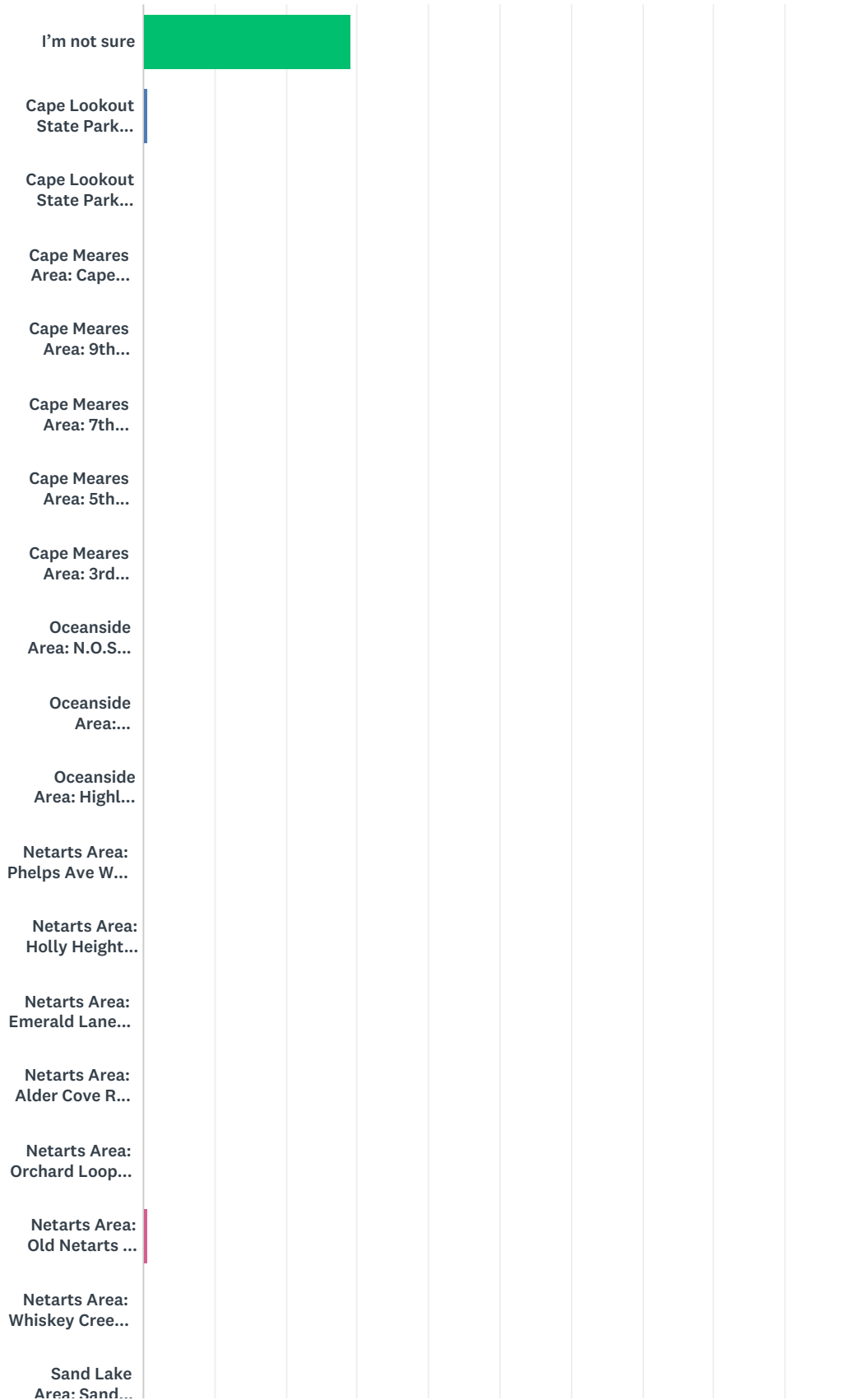
Answered: 162 Skipped: 16



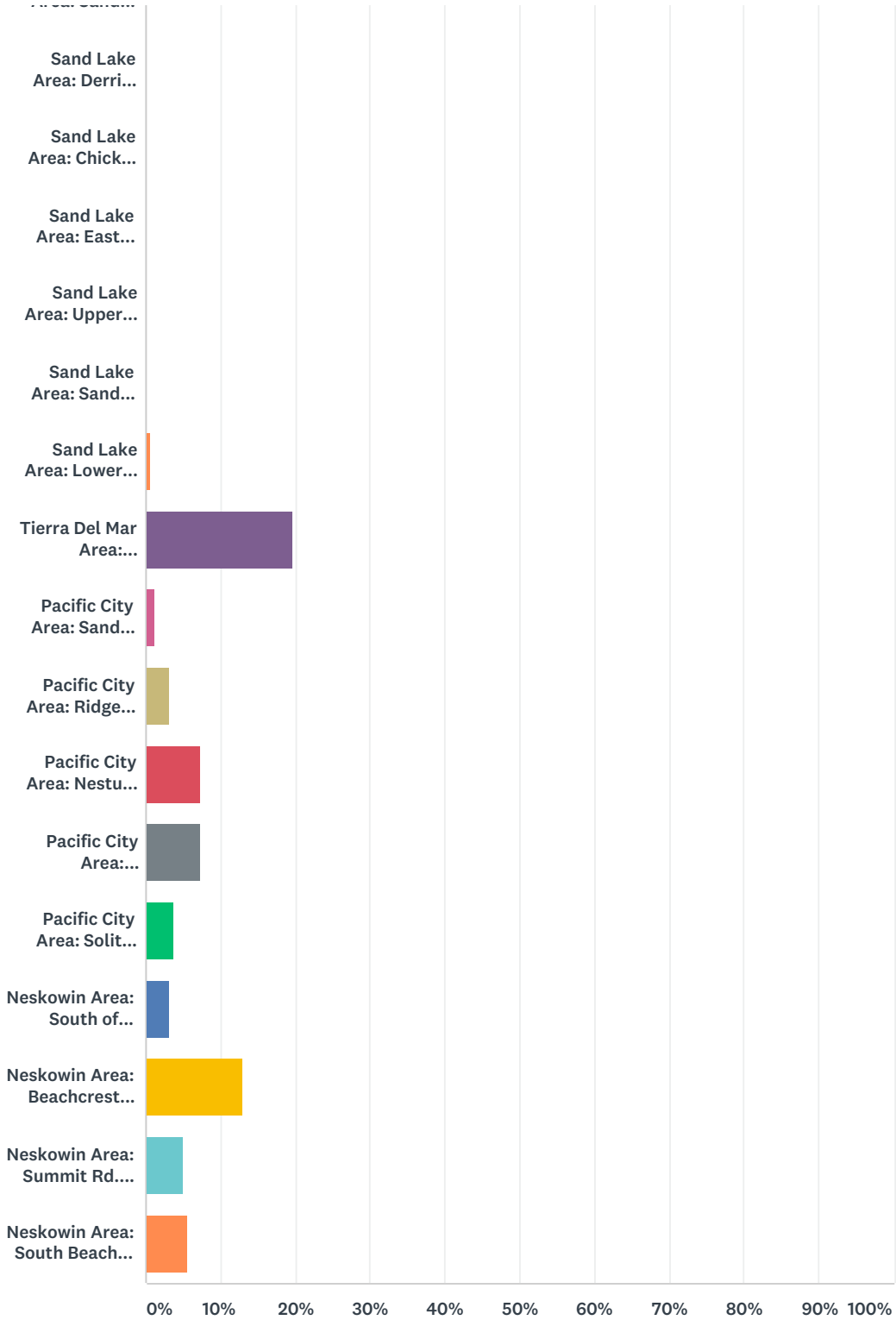
ANSWER CHOICES	RESPONSES
Under 20 minutes?	61.11% 99
Under 30 minutes?	17.28% 28
Under 45 minutes?	5.56% 9
I'm not sure	16.05% 26
TOTAL	162

# Q11 What is the nearest Assembly Point to your HOME?

Answered: 162 Skipped: 16



# Tillamook Communities Tsunami Planning Community Survey #1



ANSWER CHOICES	RESPONSES	
I'm not sure	29.01%	47
Cape Lookout State Park Area: Netarts Spit lookout point (45.3540, -123.9712)	0.62%	1
Cape Lookout State Park Area: Cape Lookout State Park (45.3596, -123.9650)	0.00%	0
Cape Meares Area: Cape Meares Loop Road (45.4995, -123.9461)	0.00%	0

## Tillamook Communities Tsunami Planning Community Survey #1

Cape Meares Area: 9th Street (45.4975, -123.9535)	0.00%	0
Cape Meares Area: 7th Street (45.4967, -123.9557)	0.00%	0
Cape Meares Area: 5th Street (45.4953, -123.9576)	0.00%	0
Cape Meares Area: 3rd Street (45.4945, -123.9589)	0.00%	0
Oceanside Area: N.O.S.D. entrance (45.4622, -123.9638)	0.00%	0
Oceanside Area: Oceanside Chapel (45.4609, -123.9678)	0.00%	0
Oceanside Area: Highland Dr W (45.4493, -123.9579)	0.00%	0
Netarts Area: Phelps Ave W (45.4393, -123.9430)	0.00%	0
Netarts Area: Holly Heights Ave (45.4355, -123.9425)	0.00%	0
Netarts Area: Emerald Lane & Ocean Highlands Pkwy (45.4339, -123.9349)	0.00%	0
Netarts Area: Alder Cove Road W & Myrtle Street W (45.4321, -123.9400)	0.00%	0
Netarts Area: Orchard Loop & Orchard Ct (45.4286, -123.9352)	0.00%	0
Netarts Area: Old Netarts Rd W & Meadowood Ln (45.4231, -123.9293)	0.62%	1
Netarts Area: Whiskey Creek & Old Netarts Rd W (45.4216, -123.9265)	0.00%	0
Sand Lake Area: Sand lake Road./Cape Lookout Rd. (45.3175, -123.9218)	0.00%	0
Sand Lake Area: Derrick Road (45.3166, -123.9415)	0.00%	0
Sand Lake Area: Chicken Ridge (45.3014, -123.9508)	0.00%	0
Sand Lake Area: East Dunes (45.2944, -123.9523)	0.00%	0
Sand Lake Area: Upper Sand Lake Road (45.2781, -123.9381)	0.00%	0
Sand Lake Area: Sand Lake Road (45.2738, -123.9413)	0.00%	0
Sand Lake Area: Lower Sand Lake Road (45.2705, -123.9455)	0.62%	1
Tierra Del Mar Area: Nantucket Rd. (45.2456, -123.9625)	19.75%	32
Pacific City Area: Sand Lake Rd. (45.2208, -123.9570)	1.23%	2
Pacific City Area: Ridge Rd. (45.2197, -123.9699)	3.09%	5
Pacific City Area: Nestucca Ridge Rd (45.2101, -123.9612)	7.41%	12
Pacific City Area: Elderberry Ln/Simmons Rd (45.1987, -123.9500)	7.41%	12
Pacific City Area: Solita Blvd (45.1944, -123.9523)	3.70%	6
Neskowin Area: South of Pacific Overlook Dr (45.1179, -123.9639)	3.09%	5
Neskowin Area: Beachcrest Dr./Hillcrest Dr. (45.1139, -123.9740)	12.96%	21
Neskowin Area: Summit Rd. (45.1009, -123.9766)	4.94%	8
Neskowin Area: South Beach Point (45.0939, -123.9877)	5.56%	9
<b>TOTAL</b>		<b>162</b>

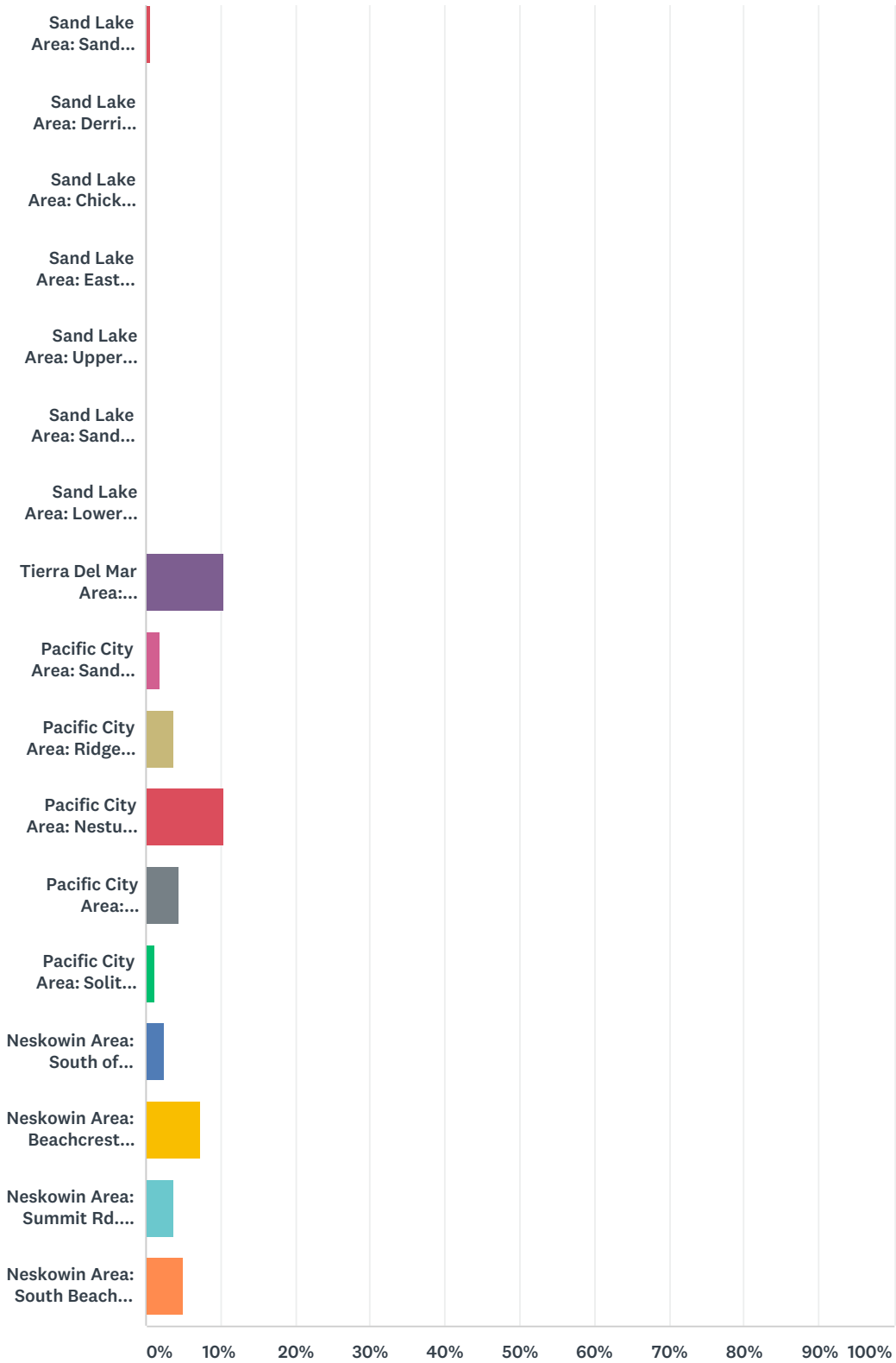
# Q12 What is the nearest Assembly Point to your WORK OR VOLUNTEER LOCATION?

Answered: 162 Skipped: 16





# Tillamook Communities Tsunami Planning Community Survey #1



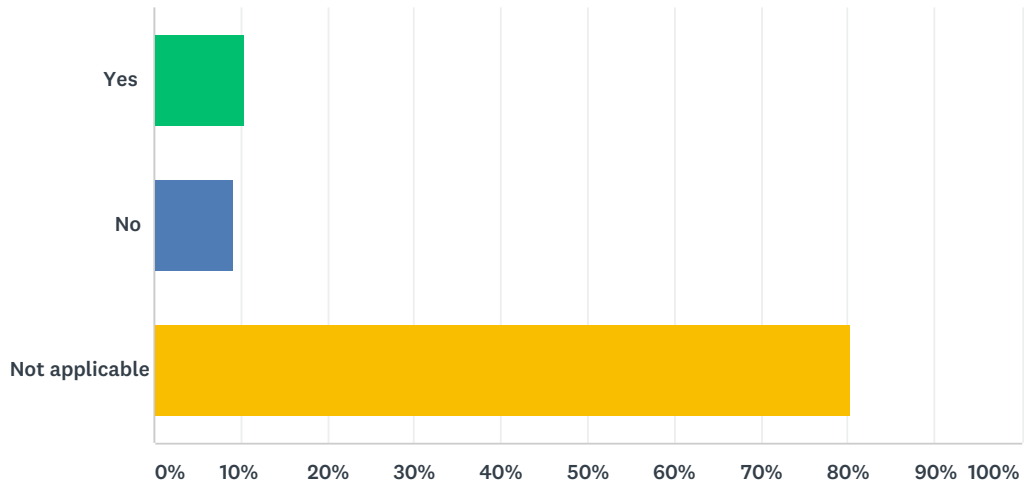
ANSWER CHOICES	RESPONSES	
I'm not sure	46.91%	76
Cape Lookout State Park Area: Netarts Spit lookout point (45.3540, -123.9712)	0.00%	0
Cape Lookout State Park Area: Cape Lookout State Park (45.3596, -123.9650)	0.00%	0

## Tillamook Communities Tsunami Planning Community Survey #1

Cape Meares Area: Cape Meares Loop Road (45.4995, -123.9461)	0.62%	1
Cape Meares Area: 9th Street (45.4975, -123.9535)	0.00%	0
Cape Meares Area: 7th Street (45.4967, -123.9557)	0.00%	0
Cape Meares Area: 5th Street (45.4953, -123.9576)	0.00%	0
Cape Meares Area: 3rd Street (45.4945, -123.9589)	0.00%	0
Oceanside Area: N.O.S.D. entrance (45.4622, -123.9638)	0.00%	0
Oceanside Area: Oceanside Chapel (45.4609, -123.9678)	0.00%	0
Oceanside Area: Highland Dr W (45.4493, -123.9579)	0.00%	0
Netarts Area: Phelps Ave W (45.4393, -123.9430)	0.62%	1
Netarts Area: Holly Heights Ave (45.4355, -123.9425)	0.00%	0
Netarts Area: Emerald Lane & Ocean Highlands Pkwy (45.4339, -123.9349)	0.00%	0
Netarts Area: Alder Cove Road W & Myrtle Street W (45.4321, -123.9400)	0.00%	0
Netarts Area: Orchard Loop & Orchard Ct (45.4286, -123.9352)	0.00%	0
Netarts Area: Old Netarts Rd W & Meadowood Ln (45.4231, -123.9293)	0.00%	0
Netarts Area: Whiskey Creek & Old Netarts Rd W (45.4216, -123.9265)	0.62%	1
Sand Lake Area: Sand lake Road./Cape Lookout Rd. (45.3175, -123.9218)	0.62%	1
Sand Lake Area: Derrick Road (45.3166, -123.9415)	0.00%	0
Sand Lake Area: Chicken Ridge (45.3014, -123.9508)	0.00%	0
Sand Lake Area: East Dunes (45.2944, -123.9523)	0.00%	0
Sand Lake Area: Upper Sand Lake Road (45.2781, -123.9381)	0.00%	0
Sand Lake Area: Sand Lake Road (45.2738, -123.9413)	0.00%	0
Sand Lake Area: Lower Sand Lake Road (45.2705, -123.9455)	0.00%	0
Tierra Del Mar Area: Nantucket Rd. (45.2456, -123.9625)	10.49%	17
Pacific City Area: Sand Lake Rd. (45.2208, -123.9570)	1.85%	3
Pacific City Area: Ridge Rd. (45.2197, -123.9699)	3.70%	6
Pacific City Area: Nestucca Ridge Rd (45.2101, -123.9612)	10.49%	17
Pacific City Area: Elderberry Ln/Simmons Rd (45.1987, -123.9500)	4.32%	7
Pacific City Area: Solita Blvd (45.1944, -123.9523)	1.23%	2
Neskowin Area: South of Pacific Overlook Dr (45.1179, -123.9639)	2.47%	4
Neskowin Area: Beachcrest Dr./Hillcrest Dr. (45.1139, -123.9740)	7.41%	12
Neskowin Area: Summit Rd. (45.1009, -123.9766)	3.70%	6
Neskowin Area: South Beach Point (45.0939, -123.9877)	4.94%	8
<b>TOTAL</b>		<b>162</b>

### Q13 If you own a rental home, is tsunami evacuation information posted?

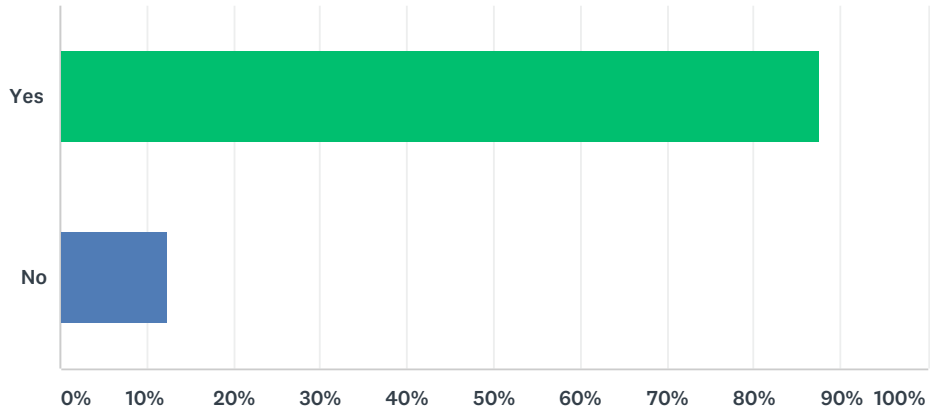
Answered: 162 Skipped: 16



ANSWER CHOICES	RESPONSES	
Yes	10.49%	17
No	9.26%	15
Not applicable	80.25%	130
<b>TOTAL</b>		<b>162</b>

### Q14 If you had friends or family visiting from out of town, would you be able to tell them where to run in order to reach safety in the event of an earthquake and tsunami?

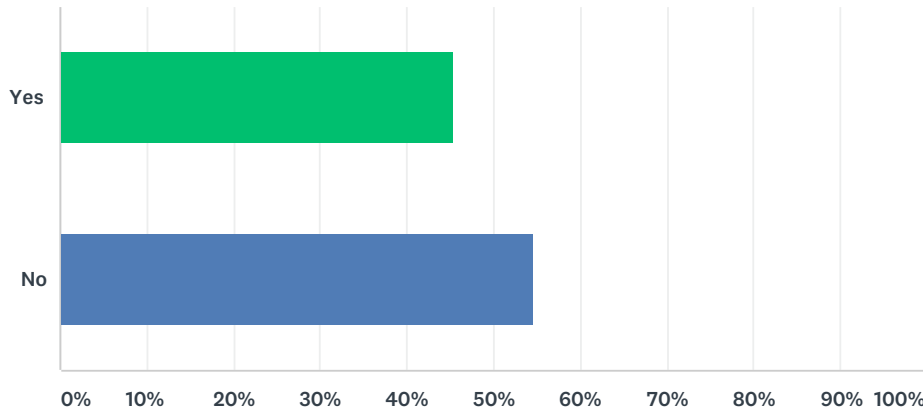
Answered: 161 Skipped: 17



ANSWER CHOICES	RESPONSES	
Yes	87.58%	141
No	12.42%	20
TOTAL		161

### Q15 Do you have a tsunami emergency backpack to take with you in the event of an evacuation?

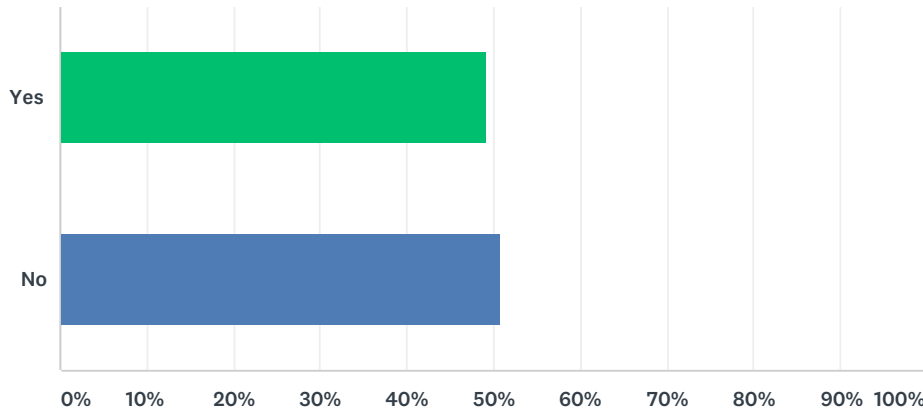
Answered: 161 Skipped: 17



ANSWER CHOICES	RESPONSES	
Yes	45.34%	73
No	54.66%	88
TOTAL		161

### Q16 Do you feel that the current tsunami escape route signage is sufficient in the daytime?

Answered: 161 Skipped: 17



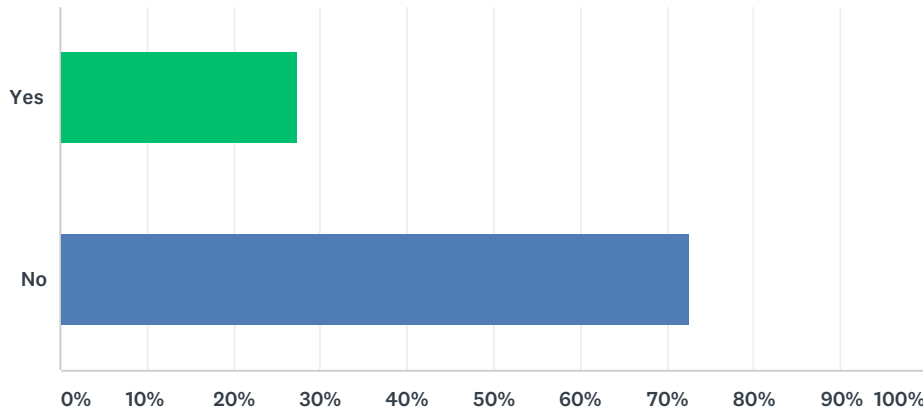
ANSWER CHOICES	RESPONSES	
Yes	49.07%	79
No	50.93%	82
TOTAL		161

**Q17 Do you have recommendations for signage improvement in the daytime?**

Answered: 66 Skipped: 112

### Q18 Do you feel that the current tsunami escape route signage is sufficiently visible at night?

Answered: 161 Skipped: 17



ANSWER CHOICES	RESPONSES	
Yes	27.33%	44
No	72.67%	117
TOTAL		161



## Q19 Do you have recommendations for signage improvement at night?

Answered: 62 Skipped: 116

**Q20 Where do you see gaps in available tsunami evacuation routes?  
Please be as specific as possible.**

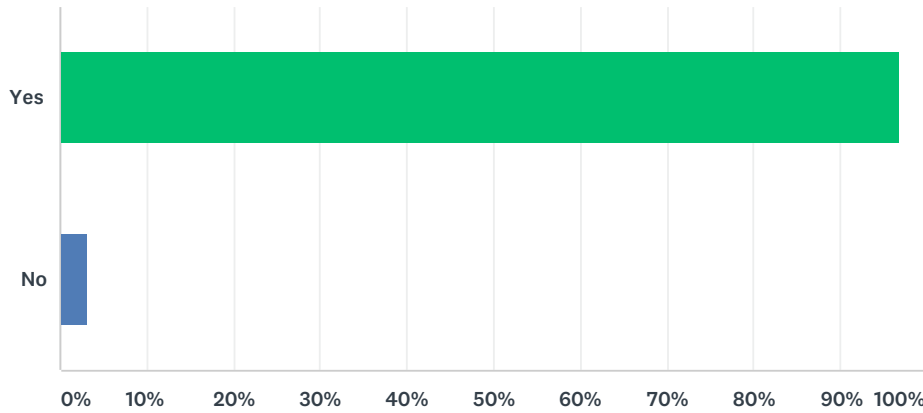
Answered: 68 Skipped: 110

**Q21 Are there areas within your community that you are most concerned about in terms of tsunami evacuation success? Please be as specific as possible.**

Answered: 83 Skipped: 95

## Q22 Would you support efforts by your community to improve tsunami evacuation facilities?

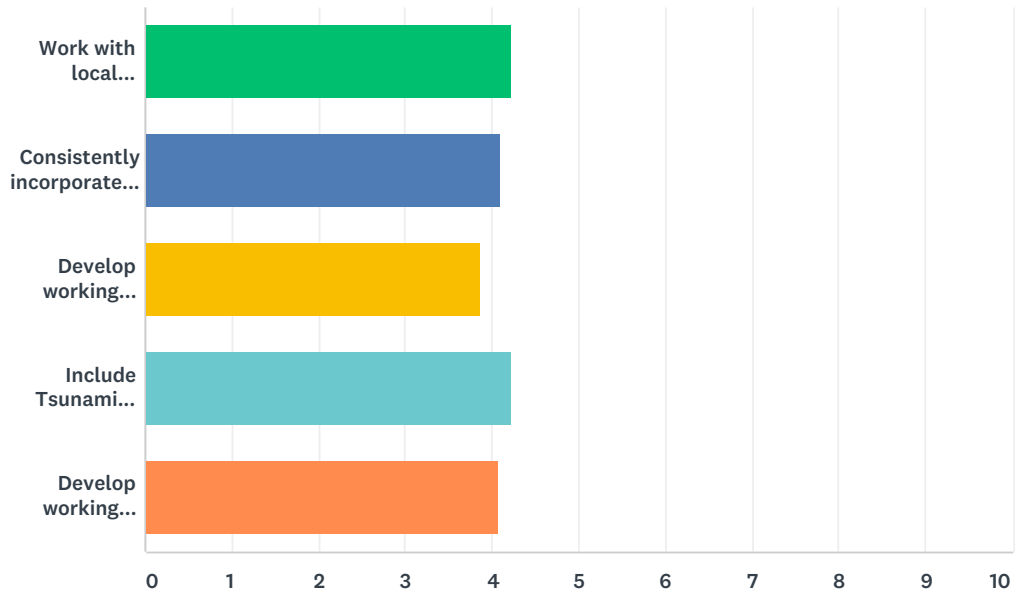
Answered: 159 Skipped: 19



ANSWER CHOICES	RESPONSES	
Yes	96.86%	154
No	3.14%	5
TOTAL		159

## Q23 News & Social Media (Education, Outreach, and Training)

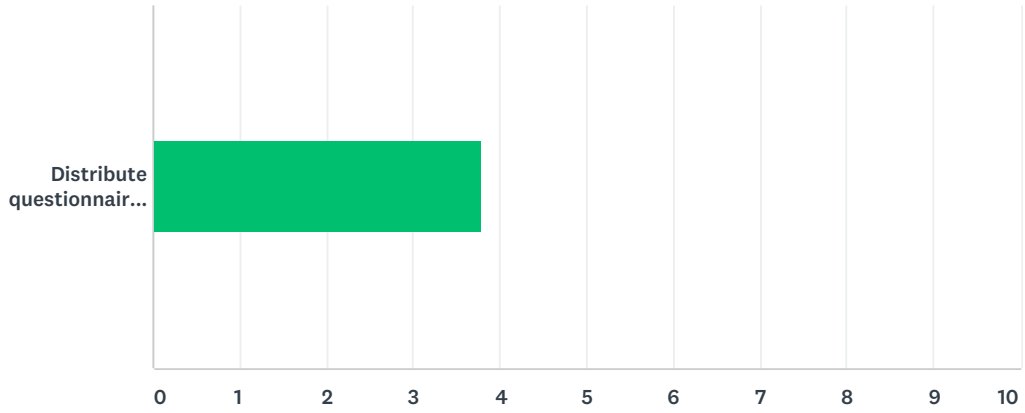
Answered: 135 Skipped: 43



⚠️ Oops!, something went wrong displaying your summary table.

## Q24 Measuring Success (Education, Outreach, and Training)

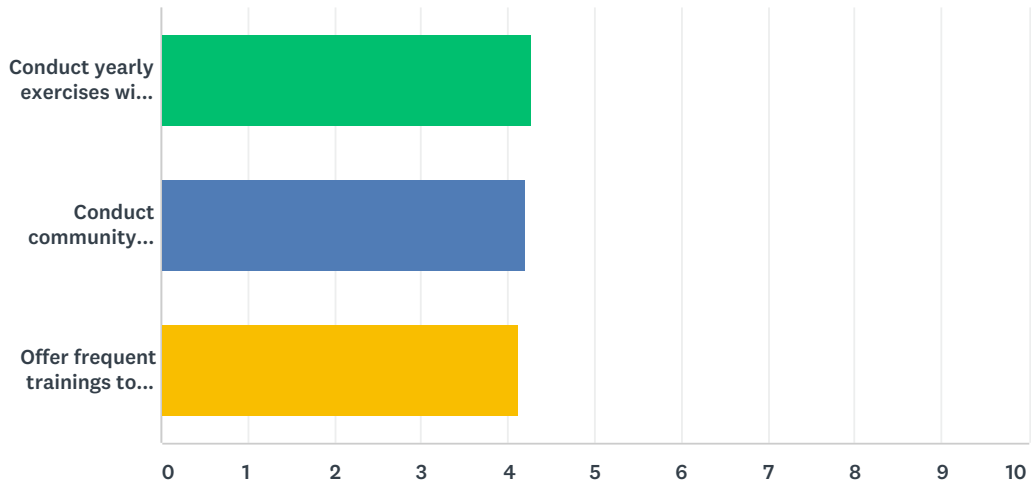
Answered: 130 Skipped: 48



⚠️ Oops!, something went wrong displaying your summary table.

## Q25 Training and Exercises (Education, Outreach, and Training)

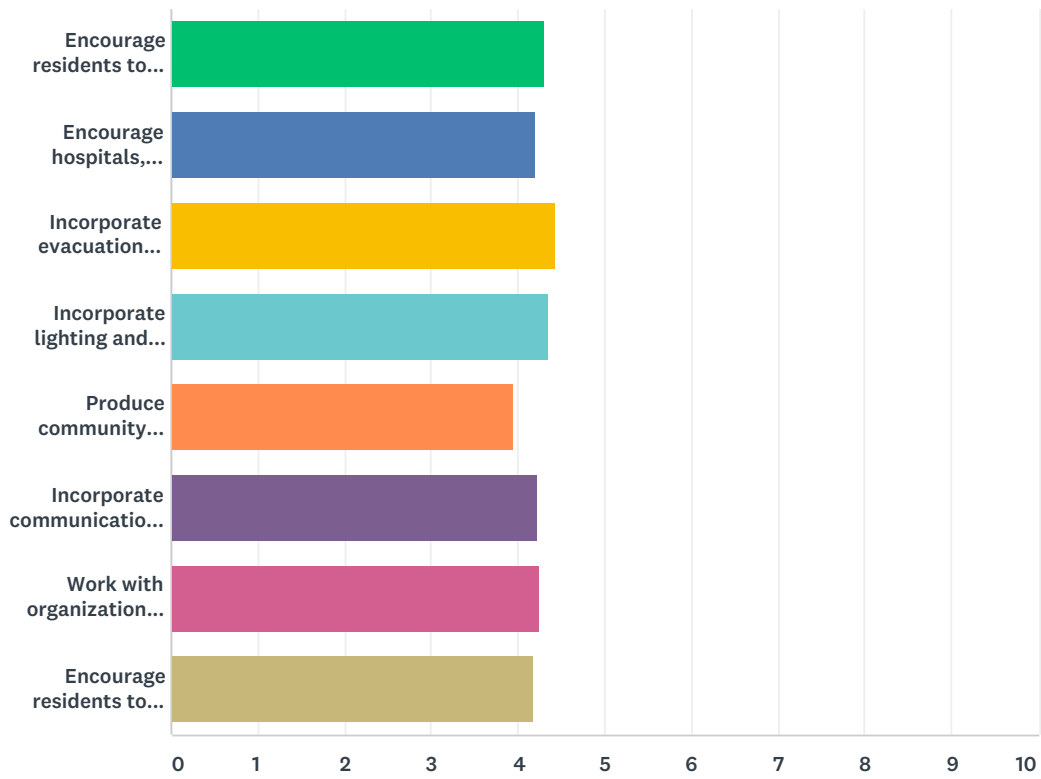
Answered: 134 Skipped: 44



⚠️ Oops!, something went wrong displaying your summary table.

## Q26 Access and Functional Needs Populations (Education, Outreach, and Training)

Answered: 133 Skipped: 45

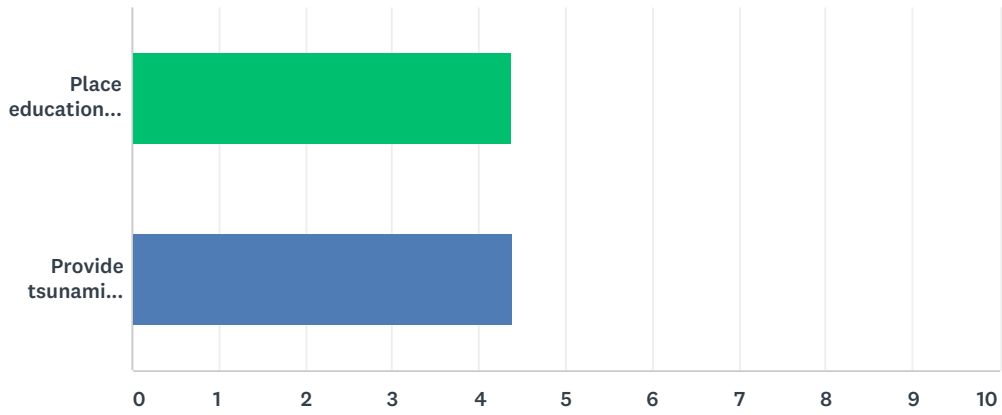


⚠️ Oops!, something went wrong displaying your summary table.



## Q27 VISITORS/RECREATIONISTS (Education, Outreach, and Training)

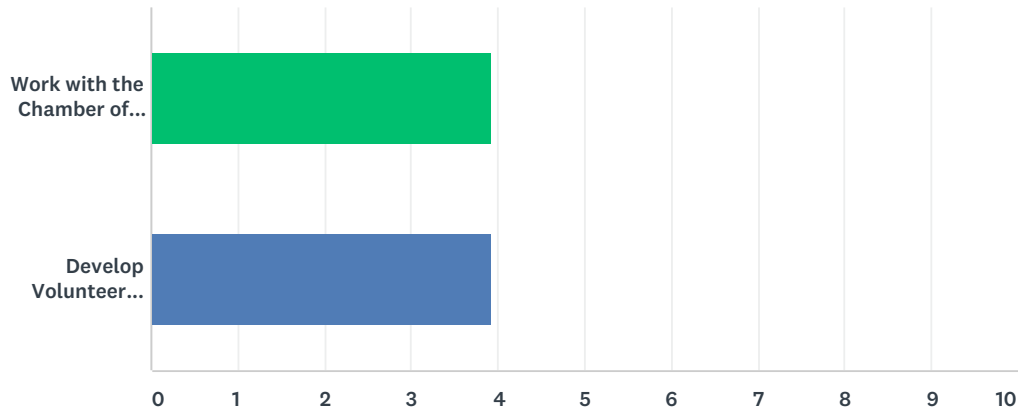
Answered: 130 Skipped: 48



⚠️ Oops!, something went wrong displaying your summary table.

## Q28 Businesses (Education, Outreach, and Training)

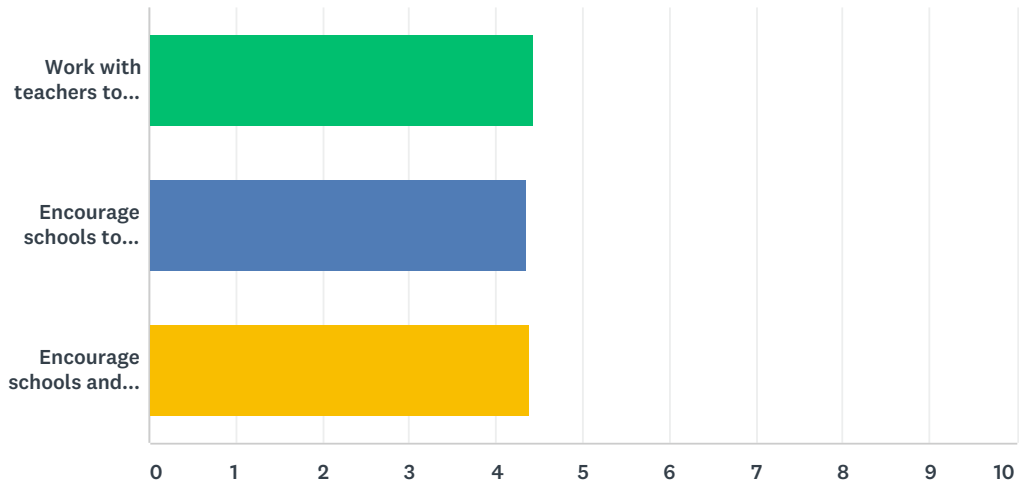
Answered: 127 Skipped: 51



⚠️ Oops!, something went wrong displaying your summary table.

## Q29 Schools and Childcare Facilities (Education, Outreach, and Training)

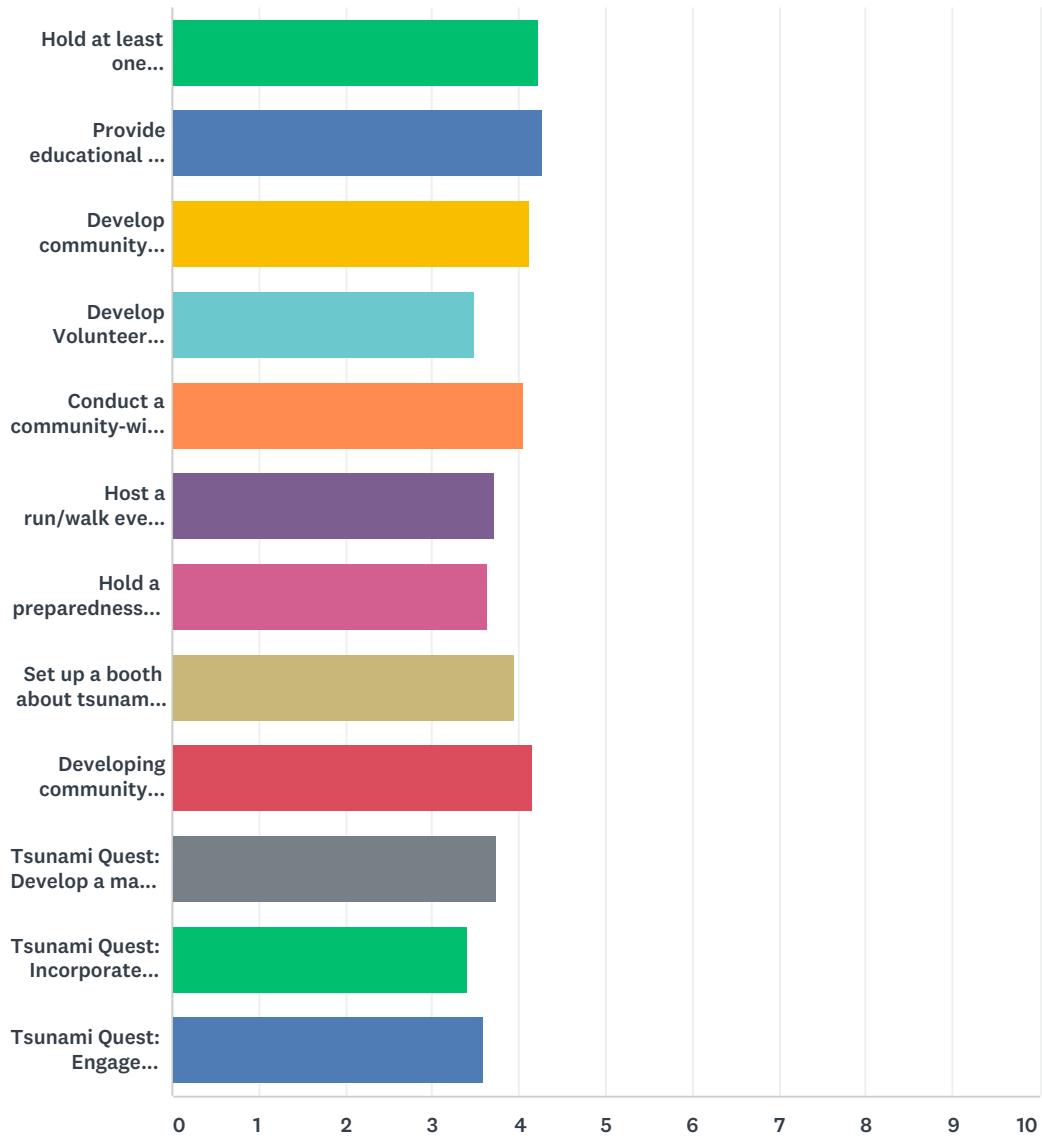
Answered: 128 Skipped: 50



⚠️ Oops!, something went wrong displaying your summary table.

### Q30 Community Activities (Education, Outreach, and Training)

Answered: 129 Skipped: 49



⚠️ Oops!, something went wrong displaying your summary table.