

**Tillamook County**



**DEPARTMENT OF COMMUNITY DEVELOPMENT**  
*BUILDING, PLANNING & ON-SITE SANITATION SECTIONS*

1510 – B Third Street  
Tillamook, Oregon 97141  
www.tillamook.or.us

Building (503) 842-3407  
Planning (503) 842-3408  
On-Site Sanitation (503) 842-3409  
FAX (503) 842-1819  
Toll Free 1 (800) 488-8280

---

*Land of Cheese, Trees and Ocean Breeze*

# ***MEMO***

**Date:** January 31, 2022  
**To:** Tillamook County Board of Commissioners  
**From:** Sarah Absher, CFM, Director  
**Subject:** Voter Registration Map for Proposed Oceanside Incorporation




---

Attached is a voter registration map for those properties included within the proposed Oceanside city boundary. The map depicts voter representation and the location of properties (highlighted in blue) owned by registered voters within the proposed Oceanside city boundary.

The information gathered to create the map was compiled from the Tillamook County Clerk's Office, Tillamook County Assessor's Office and the Tillamook County Department of Community Development.

As stated during the January 26, 2022, hearing, the County Clerk, County Assessor and others will be available to answer questions- including any questions you may have regarding the attached map.

# PROPOSED OCEANSIDE CITY BOUNDARY

-  Registered Voters
-  Proposed City Boundary
-  Oceanside Community

